EXHIBIT N

LEGEND

- TP-1 — Traverse point
- SB-1 — Test pit
- PT-1 — Percolation test
- IPF — Iron pipe found
- PP — Utility pole
- 100 — 10' contours
- 2' contours
- Property line
- Right of way line
- Existing woods road
- Ditch/drainage swale
- Building envelope
- Silt fence
- Culvert headwall

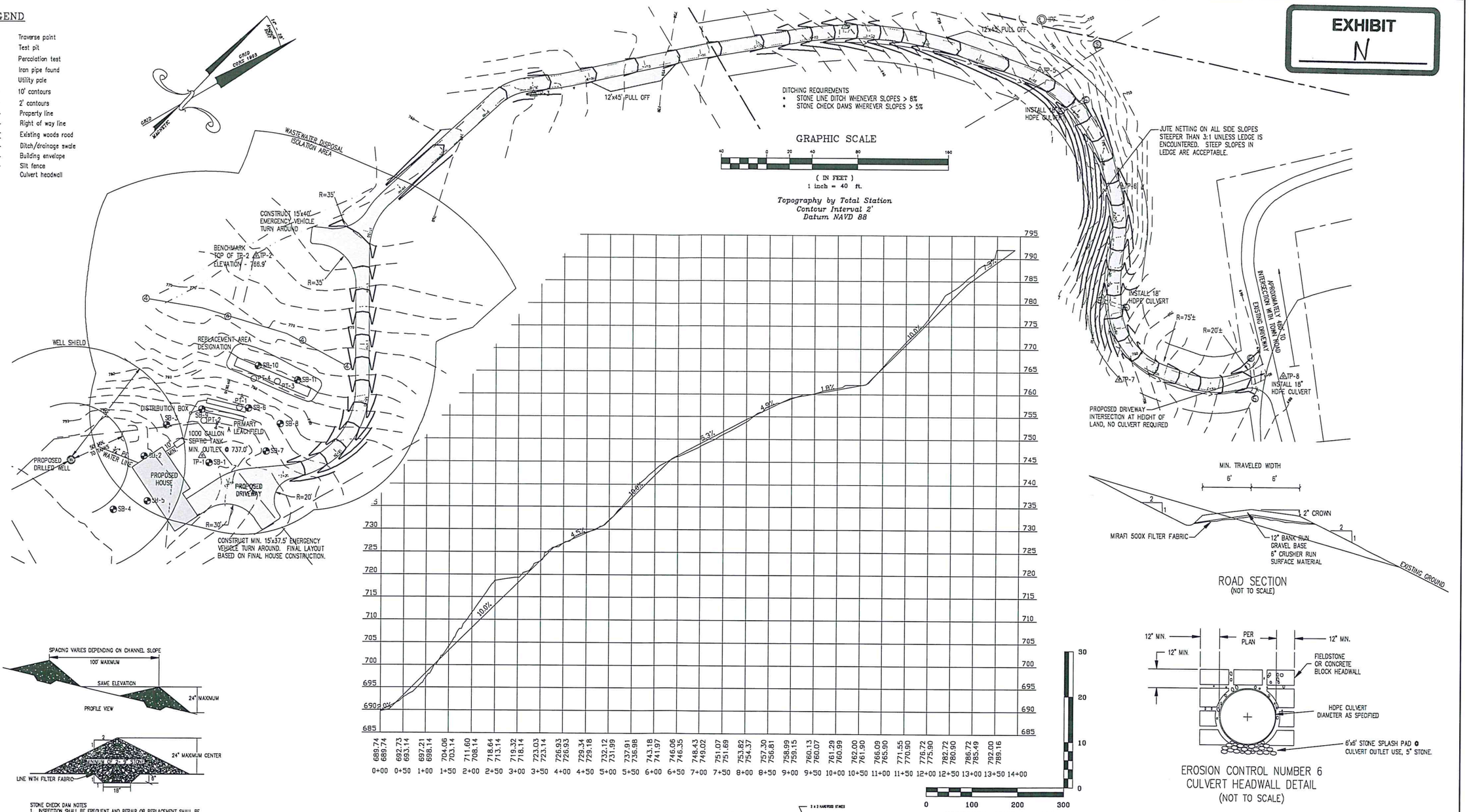

STONE CHECK DAM NOTES
1. INSPECTION SHALL BE FREQUENT AND REPAIR OR REPLACEMENT SHALL BE MADE PROMPTLY AS NEEDED.
2. COLLECTED SEDIMENT SHALL BE REMOVED WHEN IT REACHES A LEVEL HALF THE ORIGINAL DAM HEIGHT.

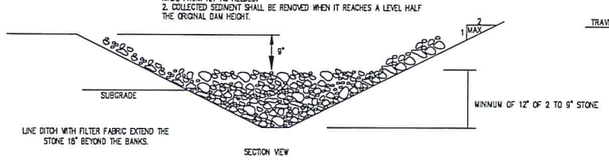

EROSION CONTROL NUMBER 2
STONE EROSION CHECK DAM
(FOR DITCH SLOPES EXCEEDING 5%)
(NOT TO SCALE)



EROSION CONTROL NUMBER 1
STONE LINED DITCH
(FOR DITCH SLOPES EXCEEDING 5%)
(NOT TO SCALE)

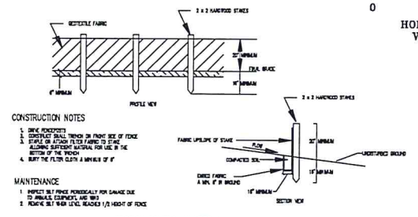

EROSION CONTROL NUMBER 4
SILT FENCE DETAIL
(NOT TO SCALE)

ROAD SECTION
(NOT TO SCALE)

EROSION CONTROL NUMBER 6
CULVERT HEADWALL DETAIL
(NOT TO SCALE)

THE CONTRACTOR SHALL REVIEW ALL CONSTRUCTION ACTIVITIES, COMPONENT LOCATIONS, SPECIFICATIONS, AND DETAILS PRIOR TO COMMENCEMENT OF SITE WORK AND SHALL NOTIFY MCCAIN CONSULTING OF ANY ISSUES OR DISCREPANCIES THAT ARISE FROM THAT REVIEW.

THIS IS NOT A SURVEY. THIS PLAN DOES NOT MEET THE REQUIREMENTS OF 27 VSA SEC. 1403 FOR THE FILING OF SURVEY PLATS.

PRELIMINARY
NOT FOR CONSTRUCTION

CONSULTANT:
GUNNER MCCAIN
LD-B #237
CPESC #2646
CESSWI #0177

REVISIONS

1/29/2018	REVISED BUILDING ENVELOPE & PROPERTY LINES

DRIVEWAY PLAN WITH ESPC MEASURES
WILLIAM & LISA TIMBERS
SINGLE LOT WASTEWATER DESIGN
IRISH SETTLEMENT ROAD — UNDERHILL, VT

SCALE : AS NOTED
DESIGNED BY: GNM — PROJECT #26099
DRAWN BY: WDB
CHECKED BY: GNM

McCAIN CONSULTING, INC.
93 SOUTH MAIN STREET
WATERBURY, VERMONT 05676

DATE: JANUARY 16, 2018 — SHEET 3 OF 3