LEGEND

TP-1	Traverse point
SB-1	Test pit
PT-1	Percolation test
IPF	Iron pipe found
PP	Utility pole
100	10' contours
	2' contours
	Property line
	Right of way line
	Existing woods road
	Ditch/drainage swale
	Building envelope
4	Silt fence
6	Culvert headwall

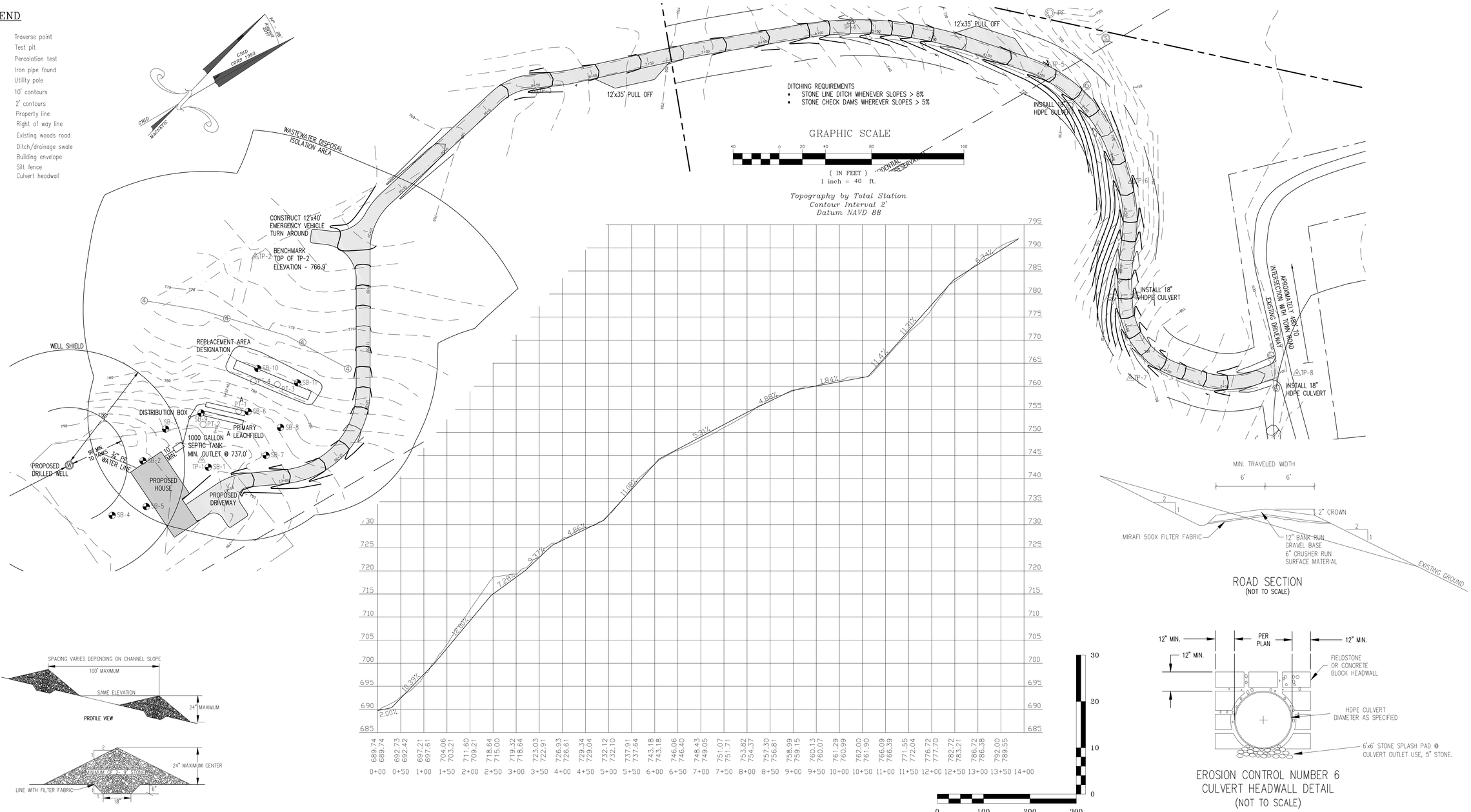

ROAD SECTION
(NOT TO SCALE)

STONE CHECK DAM NOTES

1. INSPECTION SHALL BE FREQUENT AND REPAIR OR REPLACEMENT SHALL BE MADE PROMPTLY AS NEEDED.
2. COLLECTED SEDIMENT SHALL BE REMOVED WHEN IT REACHES A LEVEL HALF THE ORIGINAL DAM HEIGHT.

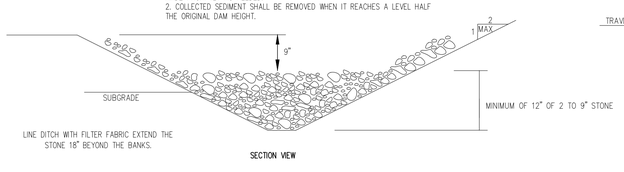

EROSION CONTROL NUMBER 2
STONE EROSION CHECK DAM
(NOT TO SCALE)

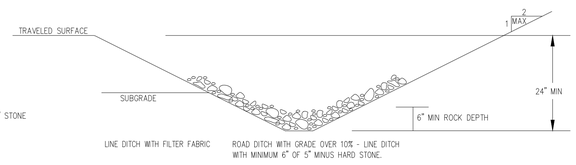

EROSION CONTROL NUMBER 1
STONE LINED DITCH
(NOT TO SCALE)

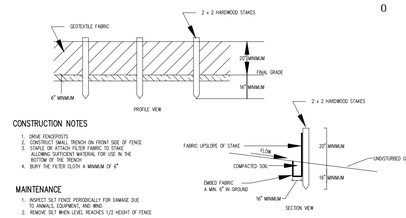

CONSTRUCTION NOTES

1. DRIVE FENCEPOSTS.
2. CONSTRUCT SMALL TRENCH ON FRONT SIDE OF FENCE
3. STAPLE OR ATTACH FILTER FABRIC TO STAKE ALLOWING SUFFICIENT MATERIAL FOR USE IN THE BOTTOM OF THE TRENCH
4. BURY THE FILTER CLOTH A MINIMUM OF 6"

MAINTENANCE

1. INSPECT SILT FENCE PERIODICALLY FOR DAMAGE DUE TO ANIMALS, EQUIPMENT, AND WIND
2. REMOVE SILT WHEN LEVEL REACHES 1/2 HEIGHT OF FENCE

EROSION CONTROL NUMBER 4
SILT FENCE DETAIL
(NOT TO SCALE)

EROSION CONTROL NUMBER 6
CULVERT HEADWALL DETAIL
(NOT TO SCALE)

THE CONTRACTOR SHALL REVIEW ALL CONSTRUCTION ACTIVITIES, COMPONENT LOCATIONS, SPECIFICATIONS, AND DETAILS PRIOR TO COMMENCEMENT OF SITE WORK AND SHALL NOTIFY MCCAIN CONSULTING OF ANY ISSUES OR DISCREPANCIES THAT ARISE FROM THAT REVIEW.

THIS IS NOT A SURVEY. THIS PLAN DOES NOT MEET THE REQUIREMENTS OF 27 VSA SEC. 1403 FOR THE FILING OF SURVEY PLATS.

Y:\Cadd\26000's\26099\dwg\26099.dwg

PRELIMINARY
NOT FOR CONSTRUCTION

CONSULTANT:
GUNNER MCCAIN
LD-B #237
CPESC #2646
CESSWI #0177

DRIVEWAY PLAN WITH ESPC MEASURES

WILLIAM & LISA TIMBERS

SINGLE LOT WASTEWATER DESIGN

IRISH SETTLEMENT ROAD — UNDERHILL, VT

SCALE : AS NOTED
DESIGNED BY: GNM — PROJECT #26099
DRAWN BY: WDB
CHECKED BY: GNM

McCAIN CONSULTING, INC.
93 SOUTH MAIN STREET
WATERBURY, VERMONT 05676

DATE: AUGUST 31, 2017 — SHEET 3 OF 3