EXHIBIT
J

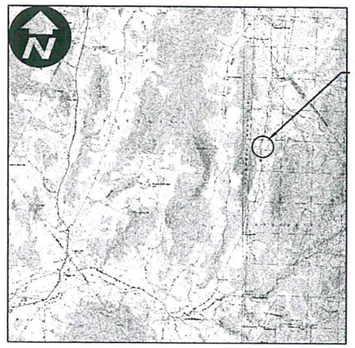

LOCATION MAP
SCALE: NTS

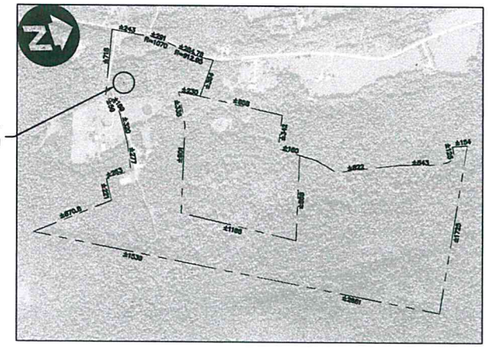

PARCEL MAP
SCALE: NTS

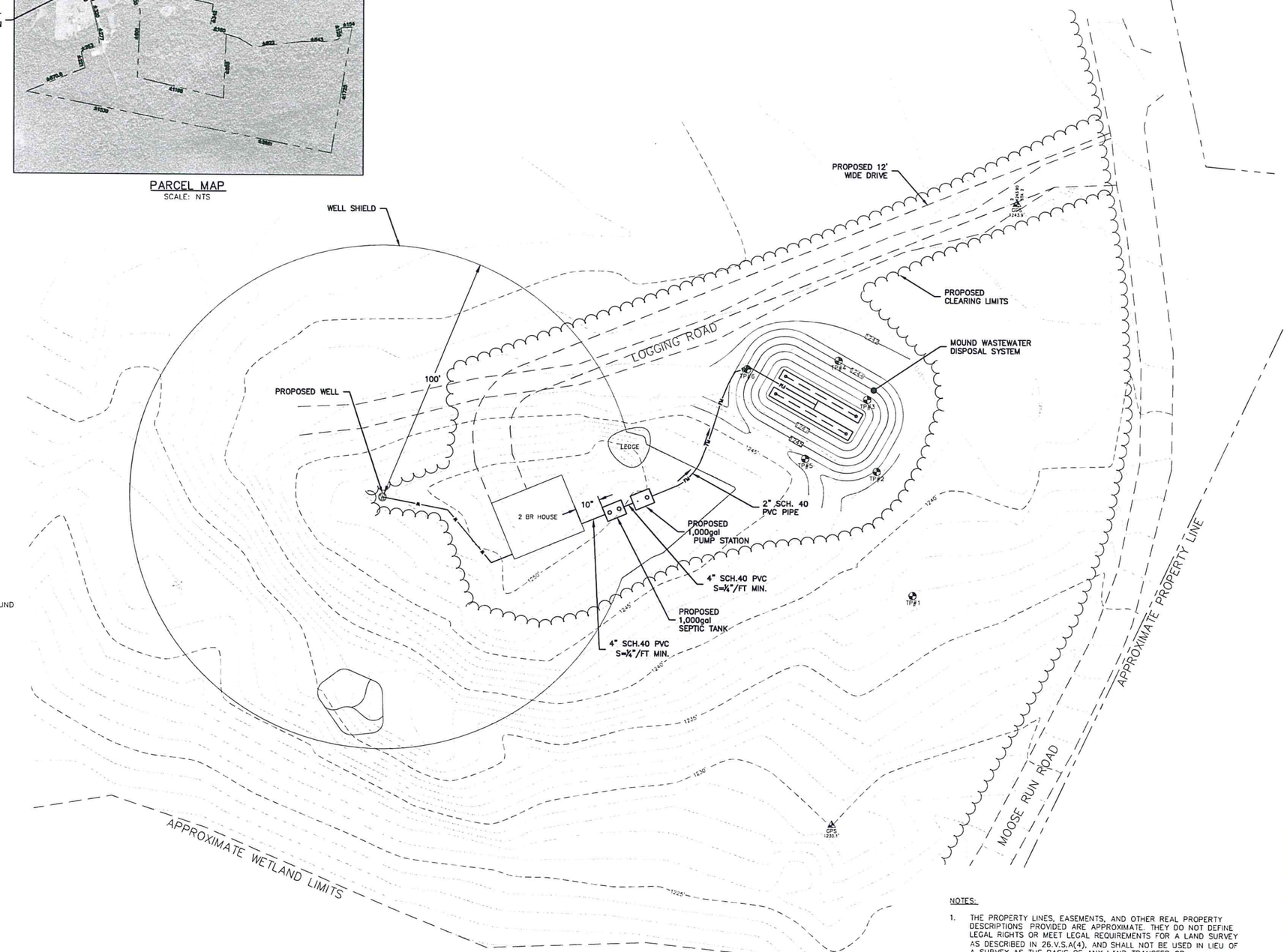

EXISTING

- PROPERTY LINE
- INDEX CONTOUR
- MINOR CONTOUR
- TREE LINE
- DRAINAGE DITCH
- FENCE – WOOD
- GRAVEL ROAD/DRIVE
- CONCRETE SIDEWALK
- UNPAVED TRAIL
- TEST PIT
- IRON PIN/PIPE/REBAR FOUND
- BOUND
- SURVEY STATION
- SURVEY STATION – GPS

PROPOSED

- INDEX CONTOUR
- MINOR CONTOUR
- TREE LINE
- SANITARY SEWER
- WATER LINE
- WELL
- AIR RELEASE

GRAPHIC SCALE

20 0 10 20 40 80

(IN FEET)

SITE PLAN
SCALE: 1"=20'

NOTES:

1. THE PROPERTY LINES, EASEMENTS, AND OTHER REAL PROPERTY DESCRIPTIONS PROVIDED ARE APPROXIMATE. THEY DO NOT DEFINE LEGAL RIGHTS OR MEET LEGAL REQUIREMENTS FOR A LAND SURVEY AS DESCRIBED IN 26.V.S.A(4), AND SHALL NOT BE USED IN LIEU OF A SURVEY AS THE BASIS OF ANY LAND TRANSFER OR ESTABLISHMENT OF ANY PROPERTY RIGHT.
2. TOPOGRAPHIC SURVEY COMPLETED BY GREEN MOUNTAIN ENGINEERING DATED APR. 19, 2014 WITH AN ASSUMED DATUM.

REV.	DATE	DESCRIPTION	BY

1438 SOUTH BROWNELL ROAD
WILLISTON, VERMONT 05495
PHONE: (802)862-5590
FAX: (802)862-7598

GREEN MOUNTAIN ENGINEERING
CIVIL WATER WASTEWATER

STATE OF VERMONT
STEVEN J. CAMPBELL
No. 59936
CIVIL
LICENSED PROFESSIONAL ENGINEER

DRAWING TITLE: PROPOSED SITE PLAN
PROJECT: POTVIN SEPTIC SYSTEM DESIGN
CLIENT: TIMOTHY AND THERESA POTVIN

DESIGNED: JJB	PLOT DATE: 01/12/18
DRAWN: JJB	SCALE: 1" = 20'
CHECKED: KJC	DATE: JAN. 2017

PROJECT NO.
27-041

DRAWING NO.
1

SHEET 1 OF 2