EXHIBIT
P

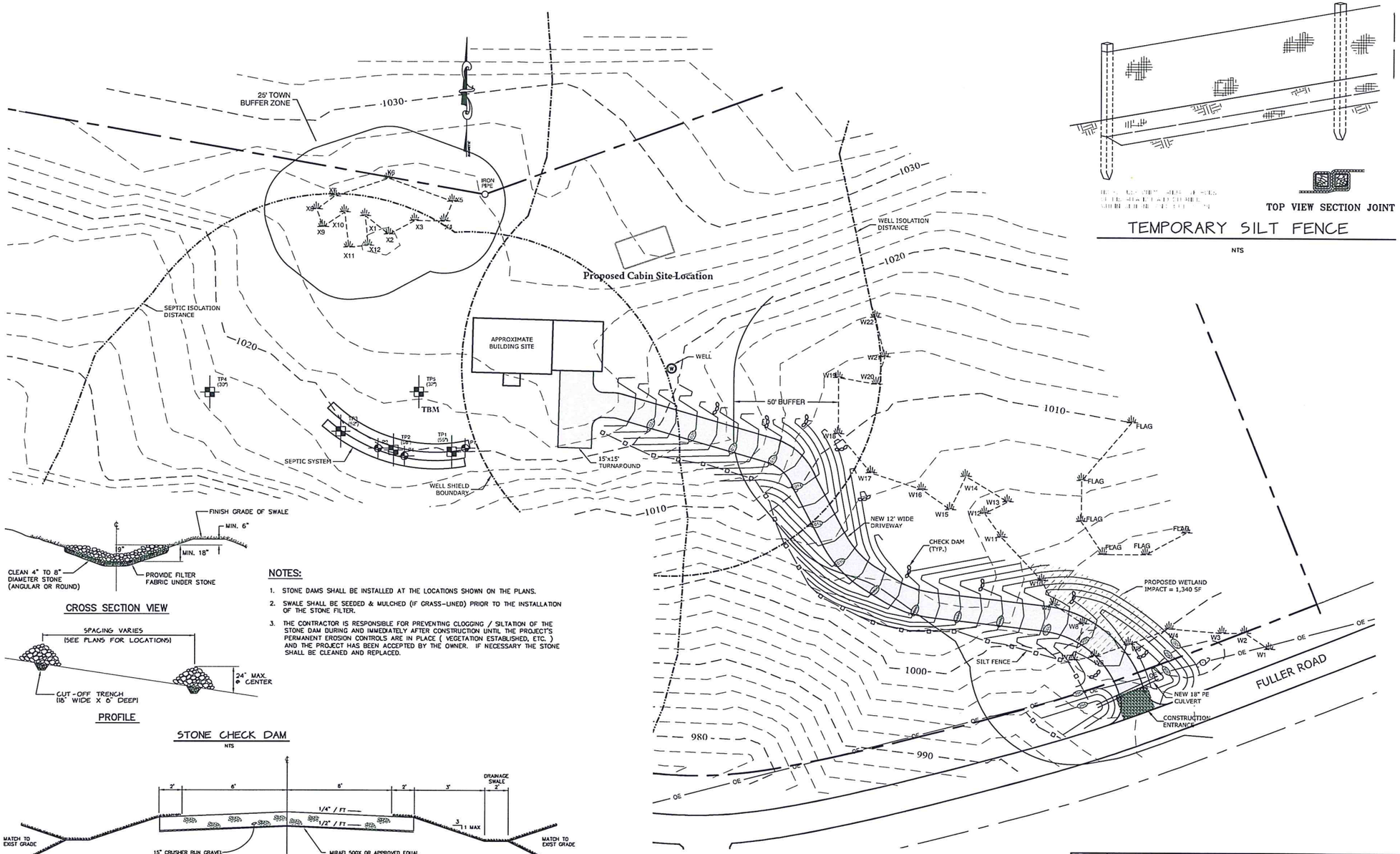

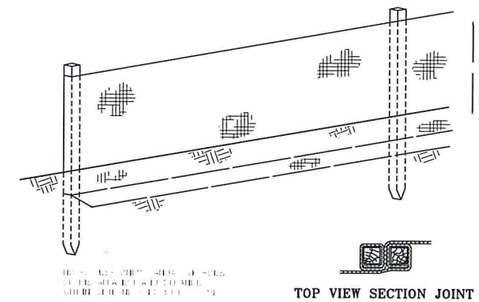

TEMPORARY SILT FENCE

NTS

CROSS SECTION VIEW

PROFILE

STONE CHECK DAM

NTS

NOTES:

1. STONE DAMS SHALL BE INSTALLED AT THE LOCATIONS SHOWN ON THE PLANS.
2. SWALE SHALL BE SEEDED & MULCHED (IF GRASS-LINED) PRIOR TO THE INSTALLATION OF THE STONE FILTER.
3. THE CONTRACTOR IS RESPONSIBLE FOR PREVENTING CLOGGING / SILTATION OF THE STONE DAM DURING AND IMMEDIATELY AFTER CONSTRUCTION UNTIL THE PROJECT'S PERMANENT EROSION CONTROLS ARE IN PLACE (VEGETATION ESTABLISHED, ETC.) AND THE PROJECT HAS BEEN ACCEPTED BY THE OWNER. IF NECESSARY THE STONE SHALL BE CLEANED AND REPLACED.

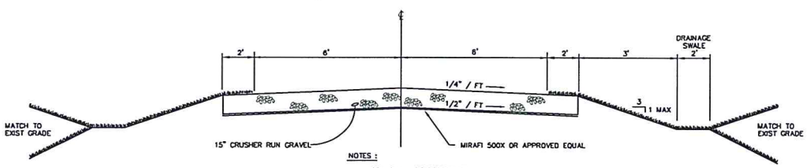

NOTES :

ALL WORK SHALL BE PERFORMED IN ACCORDANCE WITH THE TOWN OF UNDERHILL PUBLIC WORKS

PRIVATE DRIVEWAY CROSS-SECTION
(per Town of Underhill + VAOT Rural Road Standard)

NTS

GRAPHIC SCALE

(IN FEET)
1 inch = 20 ft.

DATE 3.8.17	REVISION Plot/access driveway slope to less than 10%, revised culvert location, reduced driveway to 12 wide		BY BWC
SURVEY		KERRIGAN PROPERTY	DATE 10/26/12
NDA	☐ RECORD DRAWING ☐ PRELIMINARY	23 FULLER ROAD	JOB# 2012-75
DESIGN	■ FINAL ☐ SKETCH/CONCEPT	UNDERHILL VERMONT	FILE OBCA_2
DRAWN	O'LEARY-BURKE CIVIL ASSOCIATES, PLC	DRIVEWAY OVERALL PLAN	PLAN SHEET # 1
CHECKED			
SCALE 1" = 20'			

1 CORPORATE DRIVE, SUITE #1
ESSEX JCT, VT
PHONE 878-0880
FAX 878-0881
E-MAIL: OBA@OBA@MYNET.COM